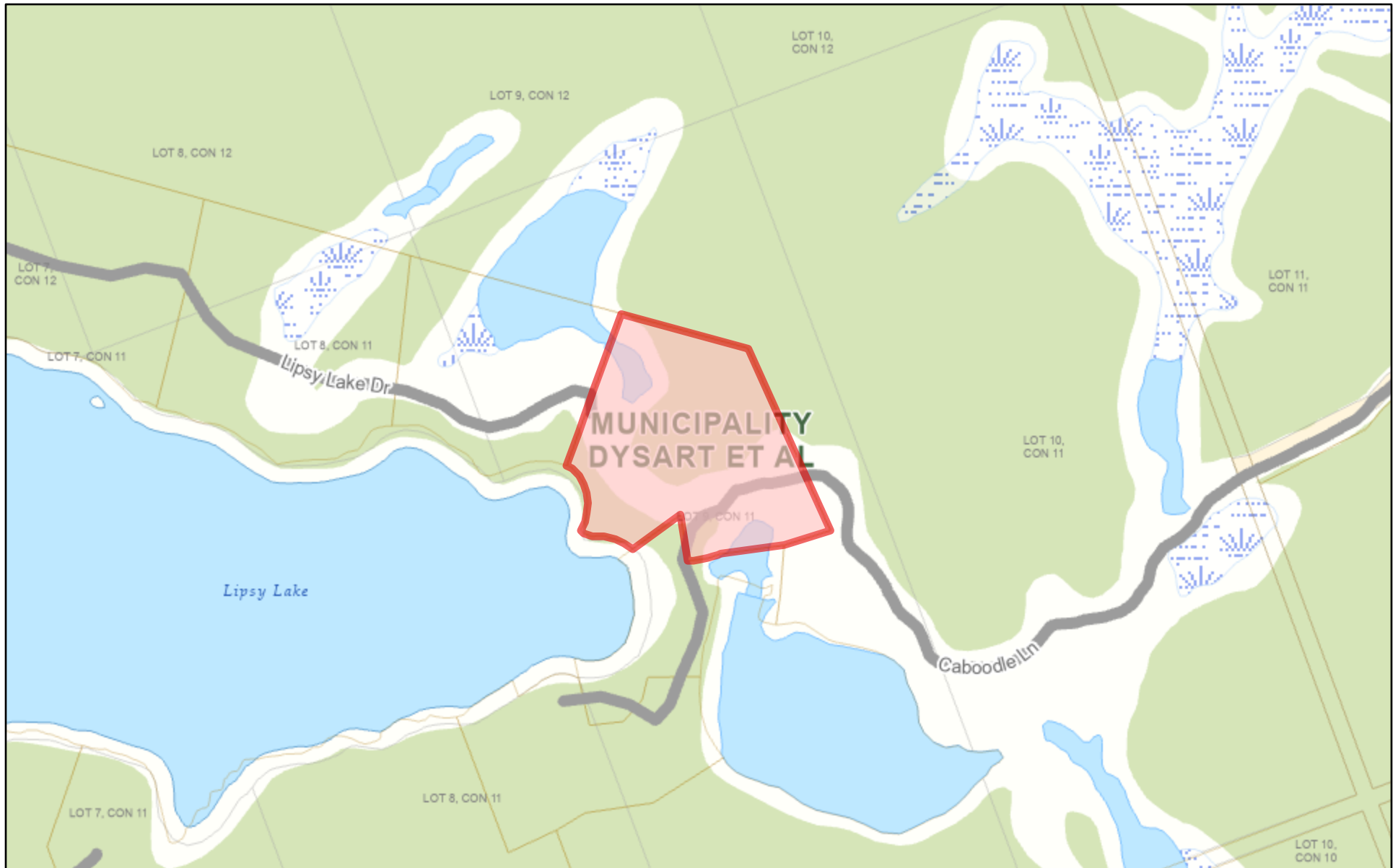


1298 Lipsy Lake Drive



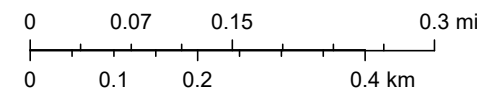
April 27, 2025

Copyright by the County of Haliburton, Minden, Ontario, 2024.
This publication may not be reproduced in any form, in part or in whole, without written permission.

Published by the County of Haliburton, 2024.














































Scale: 1:9,028





Legend

-  Building as Symbol
-  Building to Scale
-  Airport
-  Helipoint \ Hospital Helipoint
-  Seaplane Base
-  Ferry Route
-  Trail
-  Bruce Trail
-  Greenbelt Route
-  Ridesau Trail
-  Trans Canada Trail
-  Voyageur Trail
-  Waterfront Trail
-  Railway \ Train Station
-  Railway with Bridge
-  Railway with Tunnel
-  Road (Major → Minor)
-  Winter Road
-  Road with Bridge
-  Road with Tunnel
-  Primary, Kings or 400 Series Highway
-  Secondary Highway
-  Tertiary Highway
-  District, County, Regional or Municipal Road
-  Toll Highway
-  One Way Road
-  Road with Permanent Blocked Passage
-  Road with Address Ranges
-  Hydro Line, Communication Line or Unknown Transmission Line
-  Natural Gas Pipeline, Water Pipeline or Unknown Pipeline
-  Spot Height
-  Index Contour
-  Contour
-  Wooded Area
-  Wetland
-  Waterbody
-  Waterbody Elevation
-  Watercourse
-  Falls
-  Rapids
-  Rapids \ Falls
-  Rocks
-  Lock Gate
- Dam \ Hydro Wall
- Provincial \ State Boundary
- International Boundary
- Upper Tier \ District Municipal Boundary
- Lower Tier \ Single Tier Municipal Boundary
- Lot Line
- Indian Reserve
- Provincial Park
- National Park
- Conservation Reserve
- Military Lands

0 2.6 km

Projection: Web Mercator

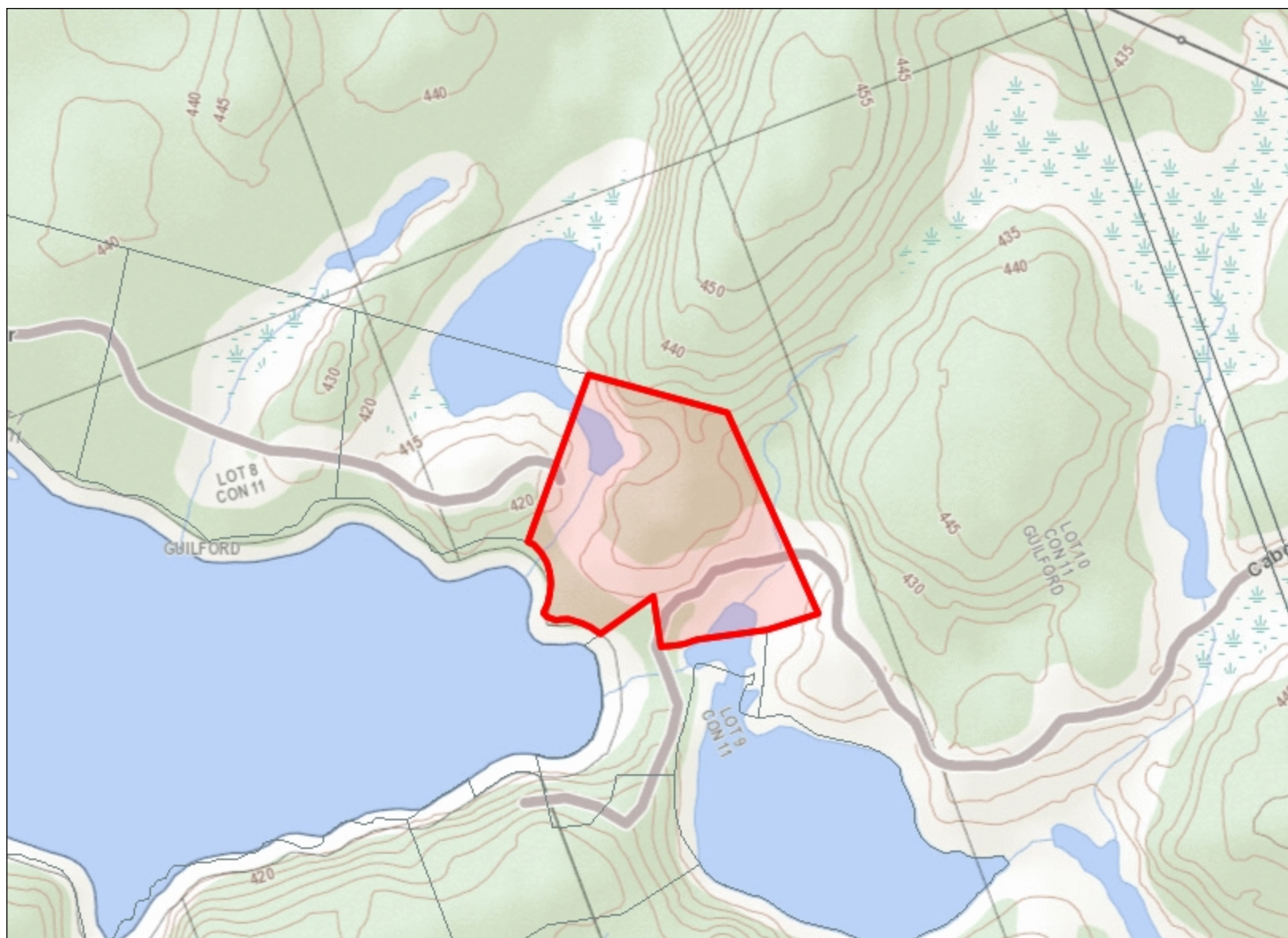


The Ontario Ministry of Natural Resources shall not be liable in any way for the use of, or reliance upon, this map or any information on this map. This map should not be used for: navigation, a plan of survey, routes, nor locations. THIS IS NOT A PLAN OF SURVEY.












































Imagery Copyright Notices: Ontario Ministry of Natural Resources; NASA Landsat Program; First Base Solutions Inc.; Aéro-Photo (1961) Inc.; DigitalGlobe Inc.; U.S. Geological Survey.

© Copyright for Ontario Parcel data is held by King's Printer for Ontario and its licensors and may not be reproduced without permission.





Legend

-  Building as Symbol
-  Building to Scale
-  Airport
-  Helipoint \ Hospital Helipoint
-  Seaplane Base
-  Ferry Route
-  Trail
-  Bruce Trail
-  Greenbelt Route
-  Ridesau Trail
-  Trans Canada Trail
-  Voyageur Trail
-  Waterfront Trail
-  Railway \ Train Station
-  Railway with Bridge
-  Railway with Tunnel
-  Road (Major \ Minor)
-  Winter Road
-  Road with Bridge
-  Road with Tunnel
-  Primary, Kings or 400 Series Highway
-  Secondary Highway
-  Tertiary Highway
-  District, County, Regional or Municipal Road
-  Toll Highway
-  One Way Road
-  Road with Permanent Blocked Passage
-  Road with Address Ranges
-  Hydro Line, Communication Line or Unknown Transmission Line
-  Natural Gas Pipeline, Water Pipeline or Unknown Pipeline
-  Spot Height
-  Index Contour
-  Contour
-  Wooded Area
-  Wetland
-  Waterbody
-  Waterbody Elevation
-  Watercourse
-  Falls
-  Rapids
-  Rapids \ Falls
-  Rocks
-  Lock Gate
- Dam \ Hydro Wall
- Provincial \ State Boundary
- International Boundary
- Upper Tier \ District
- Municipal Boundary
- Lower Tier \ Single Tier
- Municipal Boundary
- Lot Line
- Indian Reserve
- Provincial Park
- National Park
- Conservation Reserve
- Military Lands

0 0.3 km

Projection: Web Mercator



The Ontario Ministry of Natural Resources shall not be liable in any way for the use of, or reliance upon, this map or any information on this map. This map should not be used for navigation, a plan of survey, routes, nor locations. THIS IS NOT A PLAN OF SURVEY.












































Imagery Copyright Notices: Ontario Ministry of Natural Resources; NASA Landsat Program; First Base Solutions Inc.; Aéro-Photo (1961) Inc.; DigitalGlobe Inc.; U.S. Geological Survey.

© Copyright for Ontario Parcel data is held by King's Printer for Ontario and its licensors and may not be reproduced without permission.





Legend

-  Building as Symbol
-  Building to Scale
-  Airport
-  Helipoint \ Hospital Helipoint
-  Seaplane Base
-  Ferry Route
-  Trail
-  Bruce Trail
-  Greenbelt Route
-  Rideau Trail
-  Trans Canada Trail
-  Voyageur Trail
-  Waterfront Trail
-  Railway \ Train Station
-  Railway with Bridge
-  Railway with Tunnel
-  Road (Major -> Minor)
-  Winter Road
-  Road with Bridge
-  Road with Tunnel
-  Primary, Kings or 400 Series Highway
-  Secondary Highway
-  Tertiary Highway
-  District, County, Regional or Municipal Road
-  Toll Highway
-  One Way Road
-  Road with Permanent Blocked Passage
-  Road with Address Ranges
-  Hydro Line, Communication Line or Unknown Transmission Line
-  Natural Gas Pipeline, Water Pipeline or Unknown Pipeline
-  Spot Height
-  Index Contour
-  Contour
-  Wooded Area
-  Wetland
-  Waterbody
-  Waterbody Elevation
-  Watercourse
-  Falls
-  Rapids
-  Rapids \ Falls
-  Rocks
-  Lock Gate
- Dam \ Hydro Wall
- Provincial \ State Boundary
- International Boundary
- Upper Tier \ District Municipal Boundary
- Lower Tier \ Single Tier Municipal Boundary
- Lot Line
- Indian Reserve
- Provincial Park
- National Park
- Conservation Reserve
- Military Lands

0 0.3 km

Projection: Web Mercator



The Ontario Ministry of Natural Resources shall not be liable in any way for the use of, or reliance upon, this map or any information on this map. This map should not be used for: navigation, a plan of survey, routes, nor locations. THIS IS NOT A PLAN OF SURVEY.

Imagery Copyright Notices: Ontario Ministry of Natural Resources; NASA Landsat Program; First Base Solutions Inc.; Aéro-Photo (1961) Inc.; DigitalGlobe Inc.; U.S. Geological Survey.

© Copyright for Ontario Parcel data is held by King's Printer for Ontario and its licensors and may not be reproduced without permission.

